

VICINITY MAP

REF. AERD A171S  
NOT TO SCALE

INDEX	
No	DESCRIPTION
LS-1	COVER SHEET
LS-2	271 ATHENS AVENUE
LS-3	355 ATHENS AVENUE
LS-4	315 ATLANTA AVENUE
	245 & 255 AUGUSTA AVENUE
LS-5	405 ATLANTA AVENUE
	190 AUGUSTA AVENUE
LS-6	505 ATHENS AVENUE
	240 & 250 MACON AVENUE
LS-7	DETAILS SHEET

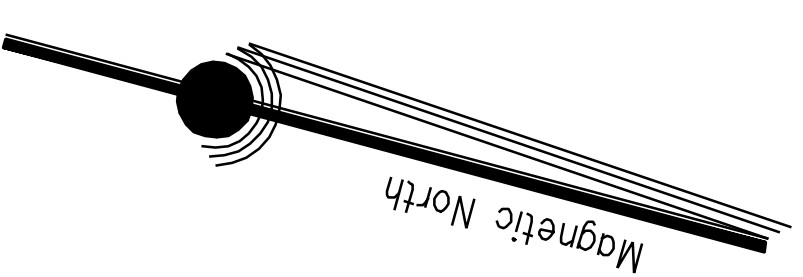
CONSTRUCTION PLANS FOR  
**ATHENS HOUSING AUTHORITY**  
**NEWTOWN PROPERTIES**  
**MISCELLANEOUS SITEWORK & LANDSCAPING**  
 ATHENS-CLARKE COUNTY, GEORGIA

OWNER/DEVELOPER

**ATHENS HOUSING AUTHORITY**  
 300 ROCKSPRINGS ST.  
 ATHENS, GA 30606  
 (706) 425-5353

24 HOUR EMERGENCY CONTACT  
 CHARLES GLUDENIS  
 (706) 425-5410

- GENERAL NOTES:**
- Information regarding the required presence, size, character and location of existing underground utilities and structures is shown hereon. There is no certainty of the accuracy of this information and it shall be considered in that light by those using this drawing. The location and arrangement of underground utilities and structures shown hereon may be inaccurate, and utilities and structures not shown may be encountered. The owner, his employees, his consultants and his contractors shall hereby distinctly understand that the engineer is not responsible for the correctness or sufficiency of this information. **ALL** utilities. Contractor shall have **ALL** utilities located and marked in accordance with the **PROBE** to construction. Notify Engineer of **ALL** discrepancies or additional utilities encountered.




PLAN SHEET INDEX

SCALE 1"=100'

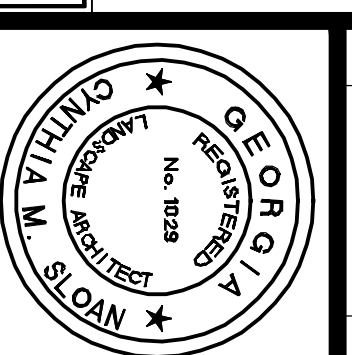
NO.	DATE	DESCRIPTION	BY
1	01-16-12	ISSUED FOR BIDD	PFM

1586 Mars Hill Road - Suite A  
 Watkinsville, Georgia 30677  
 Phone: (706)310-1551  
 Fax: (706)310-1789  
 www.travispruitt.com



COVER SHEET  
**ATHENS HOUSING AUTHORITY**  
**LANDSCAPE PLANTING PLANS**

ATHENS-CLARKE COUNTY, GEORGIA



Information regarding the required presence, size, character and location of existing underground utilities and structures is shown hereon. There is no certainty of the accuracy of this information and it shall be considered in that light by those using this drawing. The location and arrangement of underground utilities and structures shown hereon may be inaccurate, and utilities and structures not shown may be encountered. The owner, his employees, his consultants and his contractors shall hereby distinctly understand that the engineer is not responsible for the correctness or sufficiency of this information. **ALL** utilities. Contractor shall have **ALL** utilities located and marked in accordance with the **PROBE** to construction. Notify Engineer of **ALL** discrepancies or additional utilities encountered.

NOTES: CONTRACTOR SHALL VERIFY THE LOCATION OF ALL UTILITIES, ELEVATIONS, DEPT. TO CONSTRUCTION, NOTIFY ENGINEER OF ALL DISCREPANCIES OR ADDITIONAL UTILITIES ENCOUNTERED.

© Copyright 2012  
 Travis Pruitt & Associates, Inc.  
 THESE DRAWINGS AND THEIR REPRODUCTIONS ARE THE PROPERTY OF TRAVIS PRUITT & ASSOCIATES, INC. ANY REPRODUCTION OR USE OF THESE DRAWINGS WITHOUT THE WRITTEN PERMISSION OF TRAVIS PRUITT & ASSOCIATES, INC. IS PROHIBITED.

The Firm  
 Travis Pruitt & Associates, Inc.  
 DATE: 01/16/2012  
 SCALE: AS SHOWN  
 DWT/11-032700  
 LVT: —  
 JN1 1-11-0327  
 FN  
 Sheet No. LS-1

